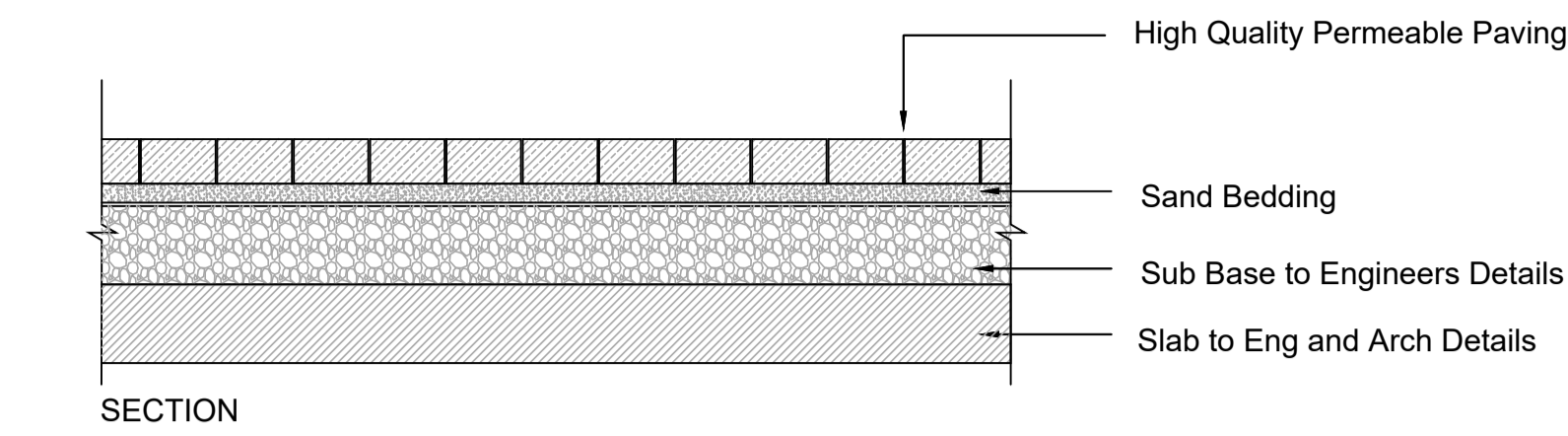
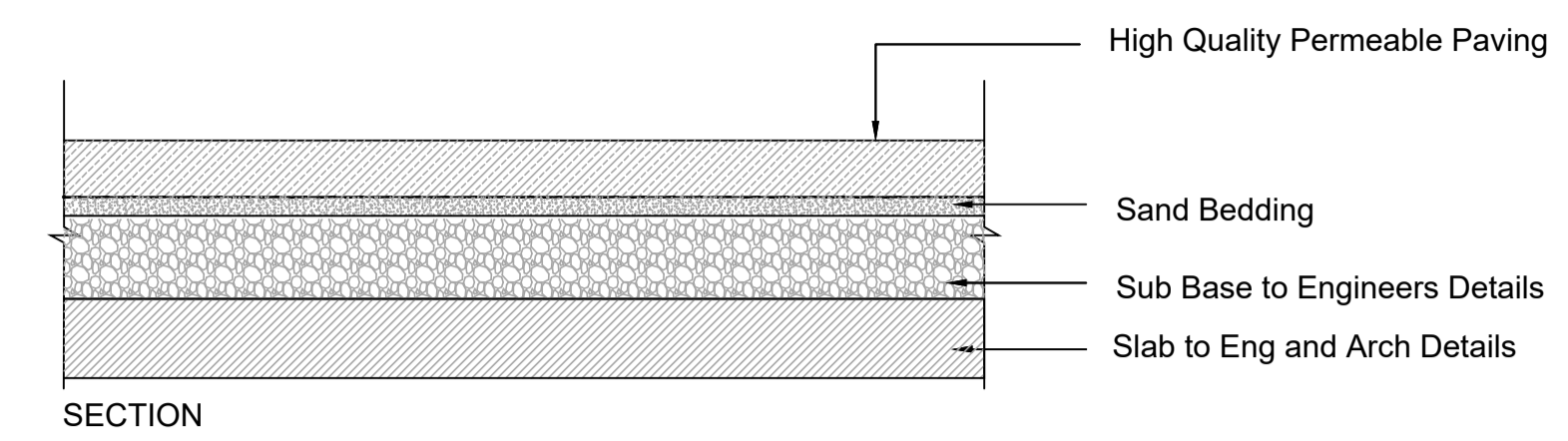


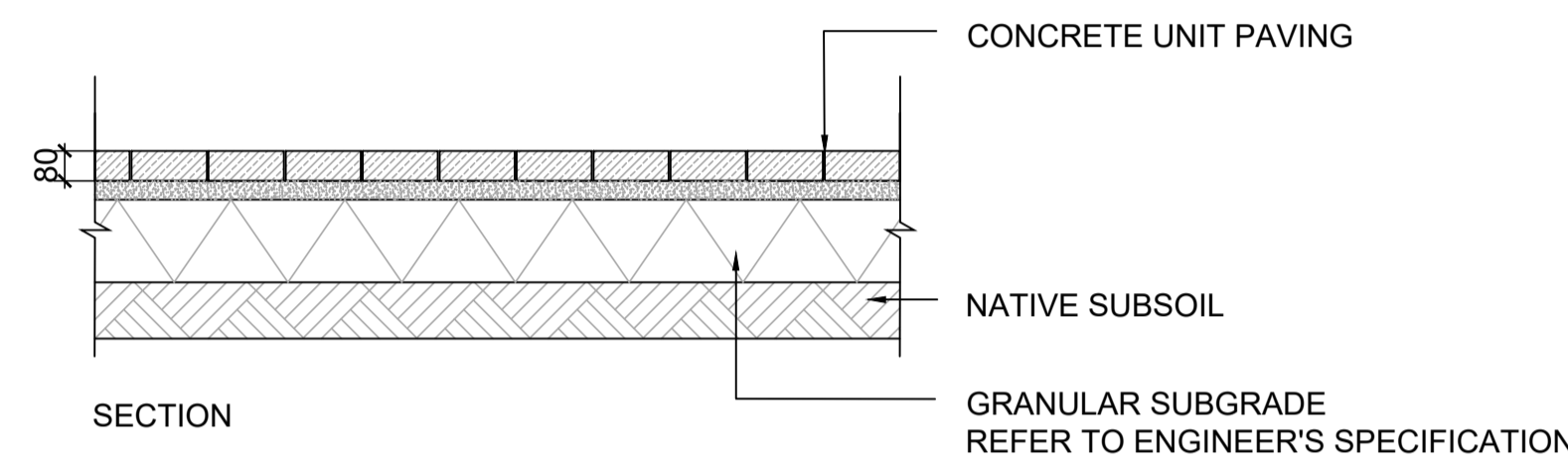
01 FOOTPATH: RIGID LAID HIGH QUALITY PAVING
SCALE: 1:20 @A1



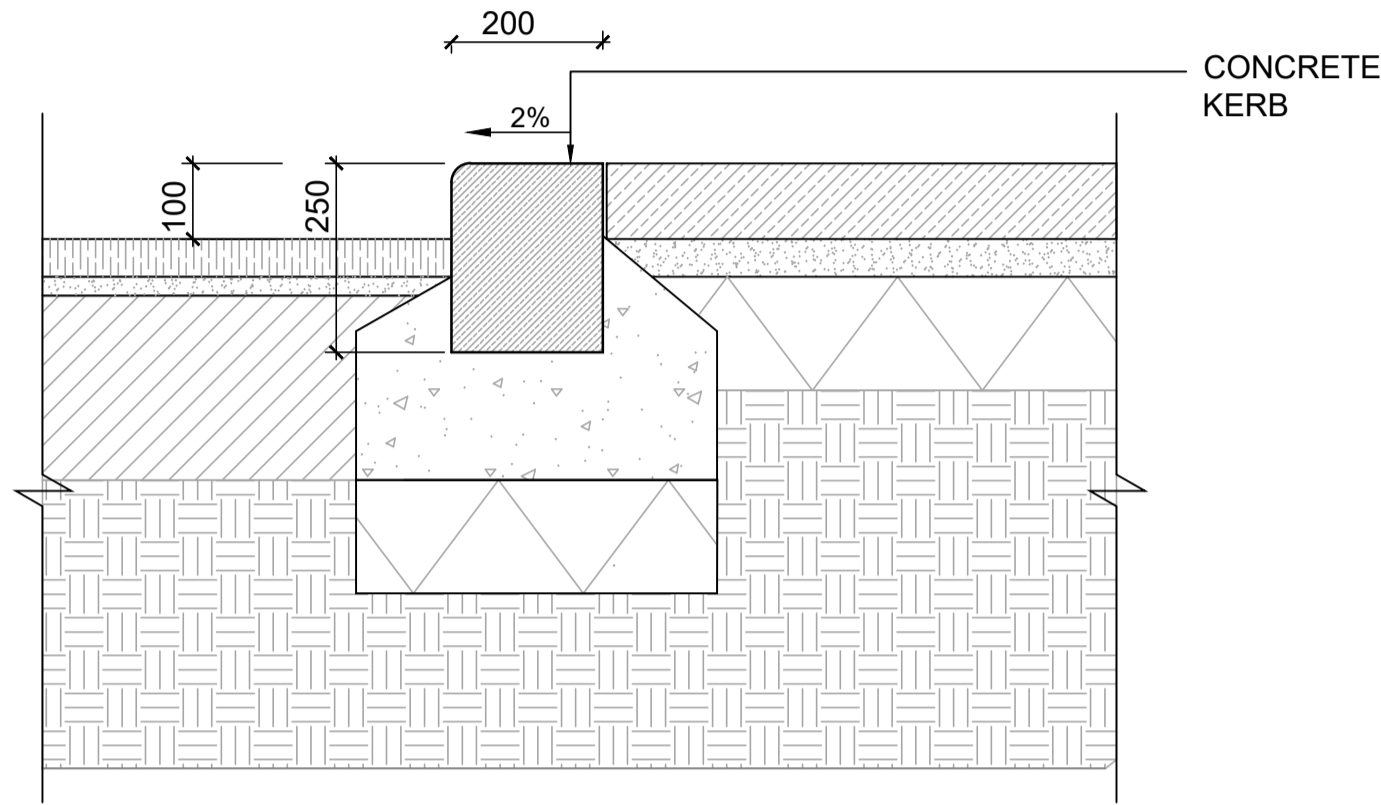
02 COURTYARD: PERMEABLE BLOCK PAVING
SCALE: 1:20 @A1



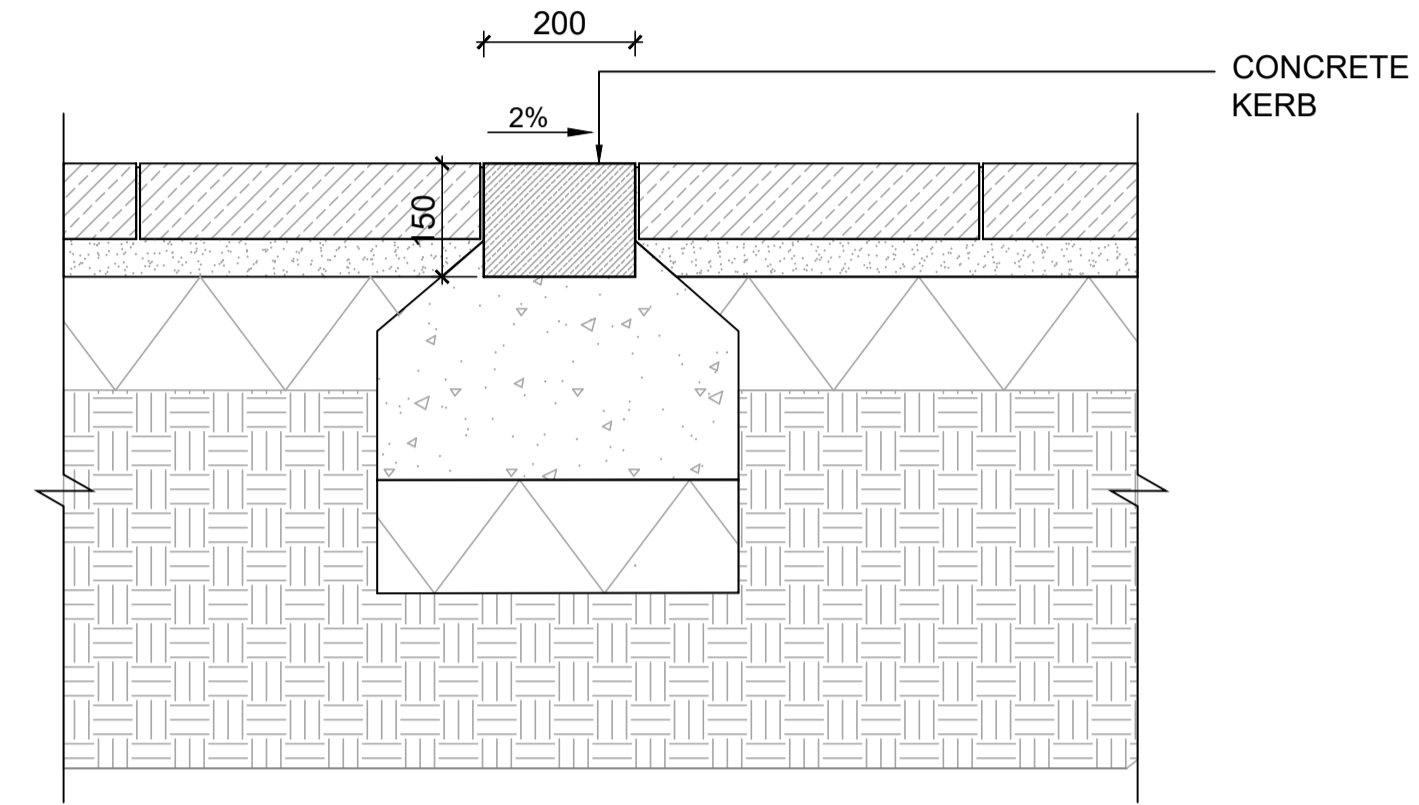
03 PRIVATE TERRACE: PERMEABLE PAVING
SCALE: 1:20 @A1



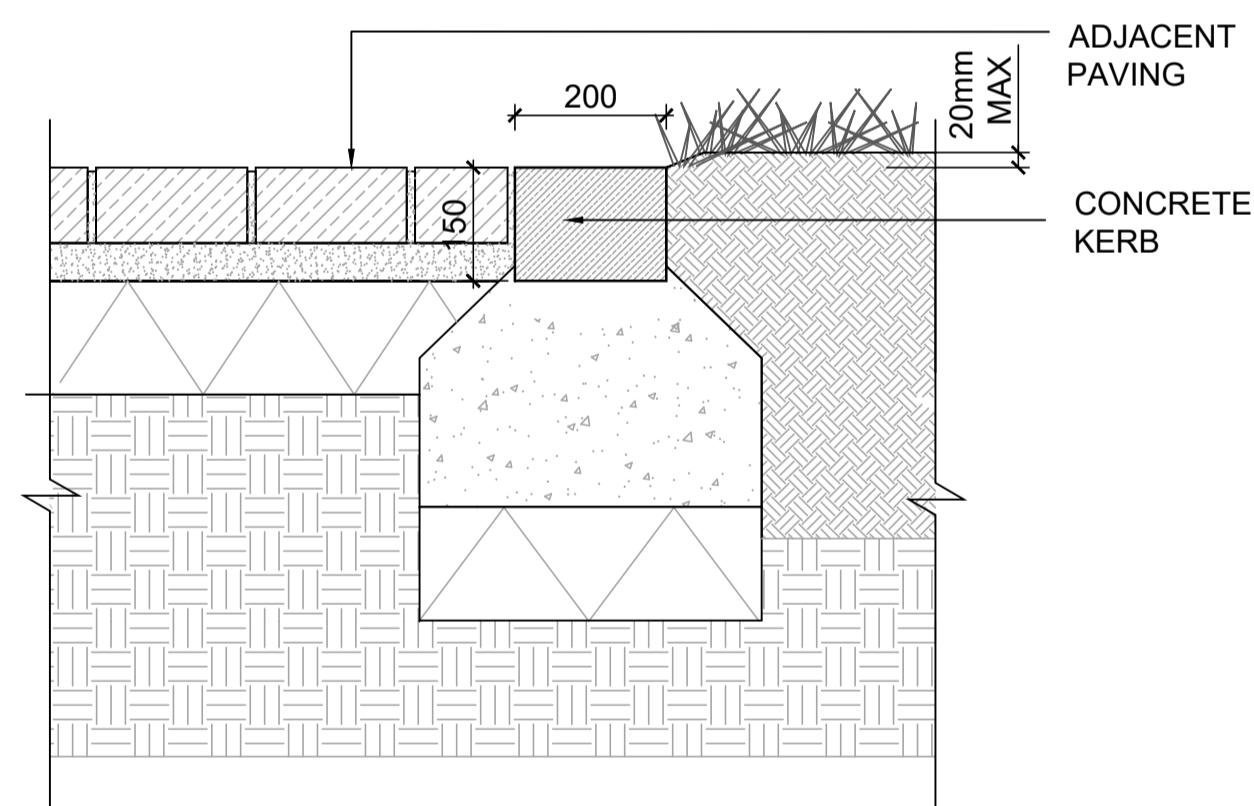
04 DRIVEWAYS: CONCRETE PAVERS
SCALE: 1:20 @A1



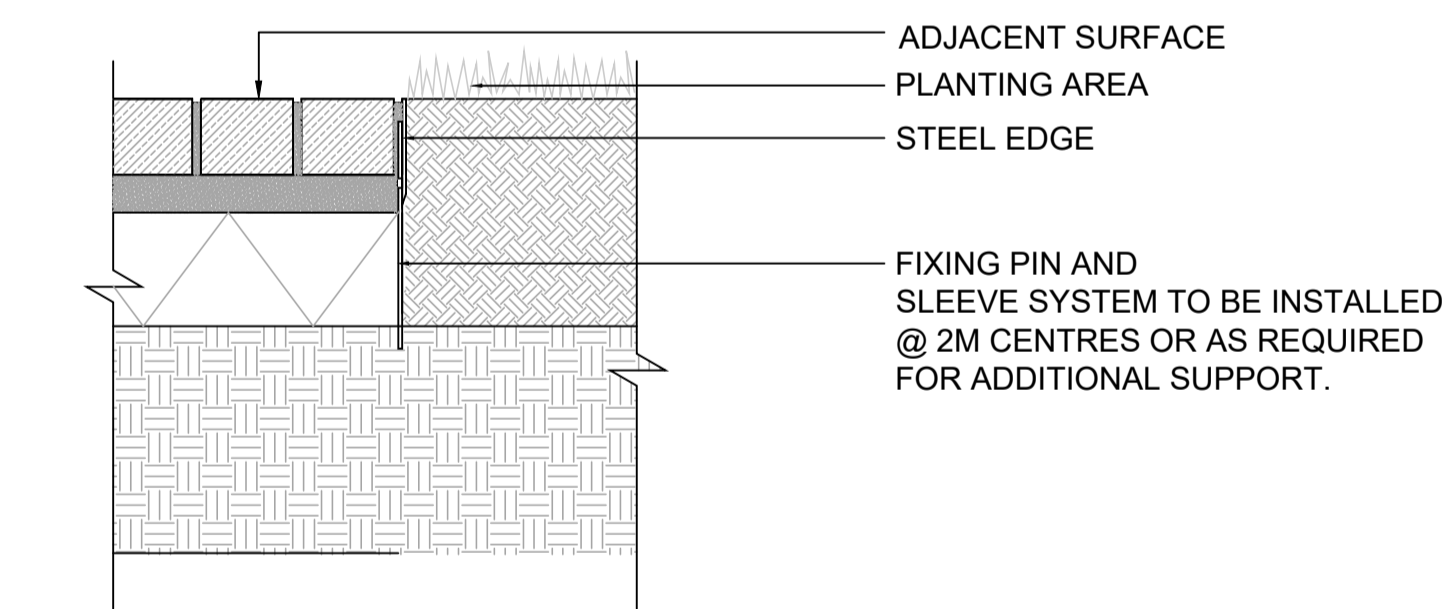
05 RAISED KERB
SCALE: 1:10 @A1



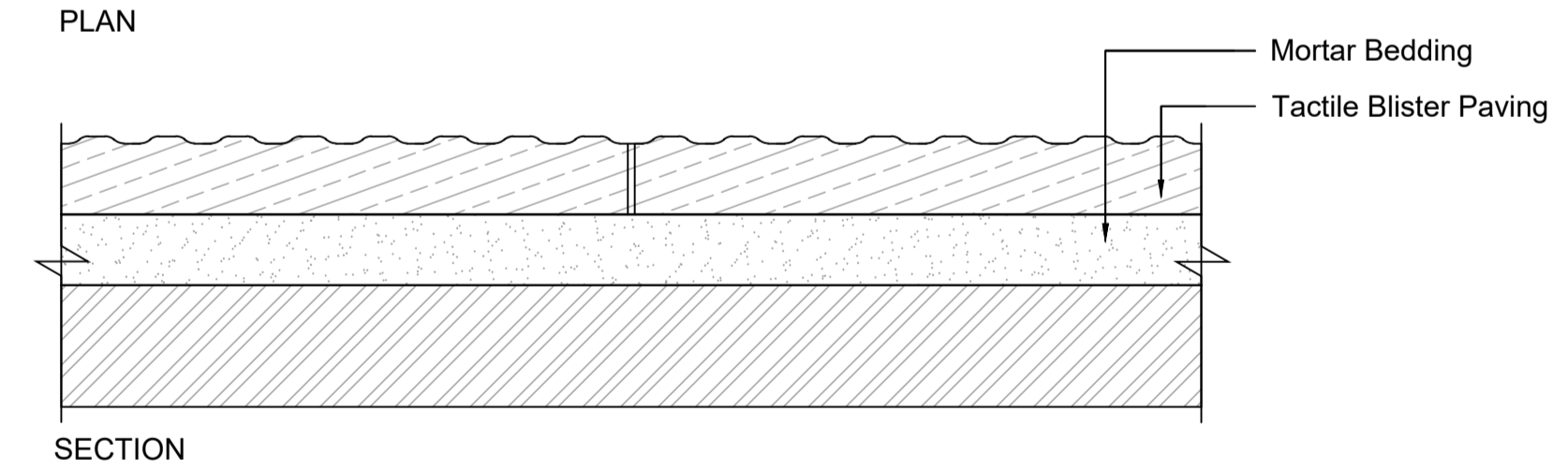

06 FLUSH KERB
SCALE: 1:10 @A1



07 EDGING ADJACENT TO PLANTING AREA
SCALE: 1:10 @A1



08 TYPICAL STEEL EDGING
SCALE: 1:10 @A1



09 TYPICAL TACTILE BLISTER PAVING TO CROSSING POINTS
SCALE: 1:5 @A1



10 TYPICAL TACTILE BLISTER PAVING IMAGE

NOTE
ALL DIMENSIONS TO BE CHECKED ON SITE
NO DIMENSIONS TO BE SCALED FROM THIS DRAWING
THIS DRAWING IS TO BE READ IN CONJUNCTION WITH
RELEVANT CONSULTANTS DRAWINGS
NO PART OF THIS DOCUMENT MAY BE RE-PRODUCED OR
TRANSMITTED IN ANY FORM OR STORED IN ANY RETRIEVAL
SYSTEM OR ANY NATURE WITHOUT THE WRITTEN PERMISSION
OF THE LANDSCAPE ARCHITECT AS COPYRIGHT HOLDER EXCEPT
AS AGREED FOR USE ON THE PROJECT FOR WHICH THE
DOCUMENT WAS ORIGINALLY ISSUED
FOR DRAWING INDEX, GENERAL NOTES, AND HEALTH AND SAFETY REFER TO DWG
L1-001

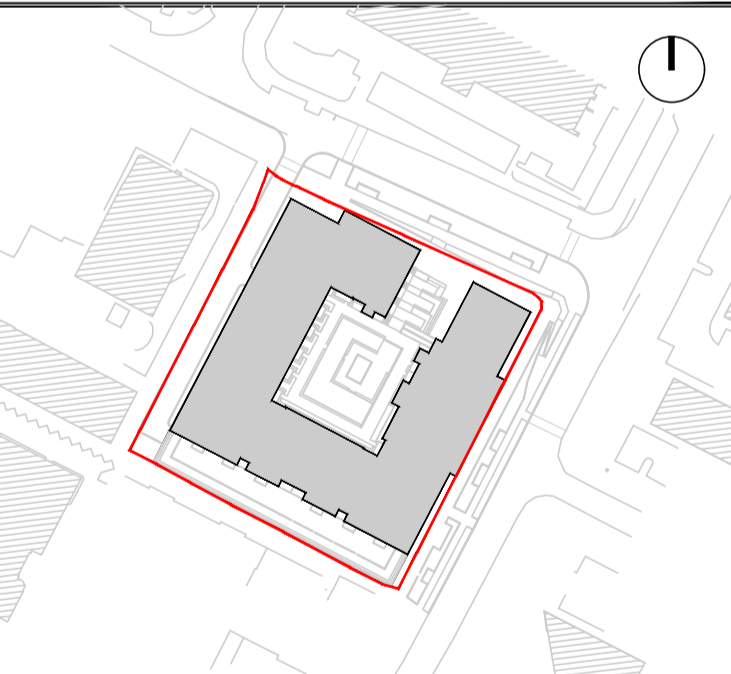
CLIENT:



ARCHITECTS:



NOTE: ANY PUBLIC REALM IMPROVEMENTS SHOWN OUTSIDE OF THE APPLICATION BOUNDARY ARE SUBJECT TO A LETTER OF CONSENT FROM THE LOCAL AUTHORITY AT APPLICATION STAGE.



REFERENCE: THIS DRAWING IS NOT FOR CONSTRUCTION

REVISIONS:

Job No.	18A5A	Drawn By	RM / CF
Dwg No.	L1-900	Checked By	SR
Scale	AS SHOWN	Date	Apr 2021

JOB DESCRIPTION

Site	Former Avid Technology International Site, Carmanhall Road, Sandford Industrial Estate, Dublin 18
Project	Carmanhall Road
Title	DETAILS 1 OF 4

